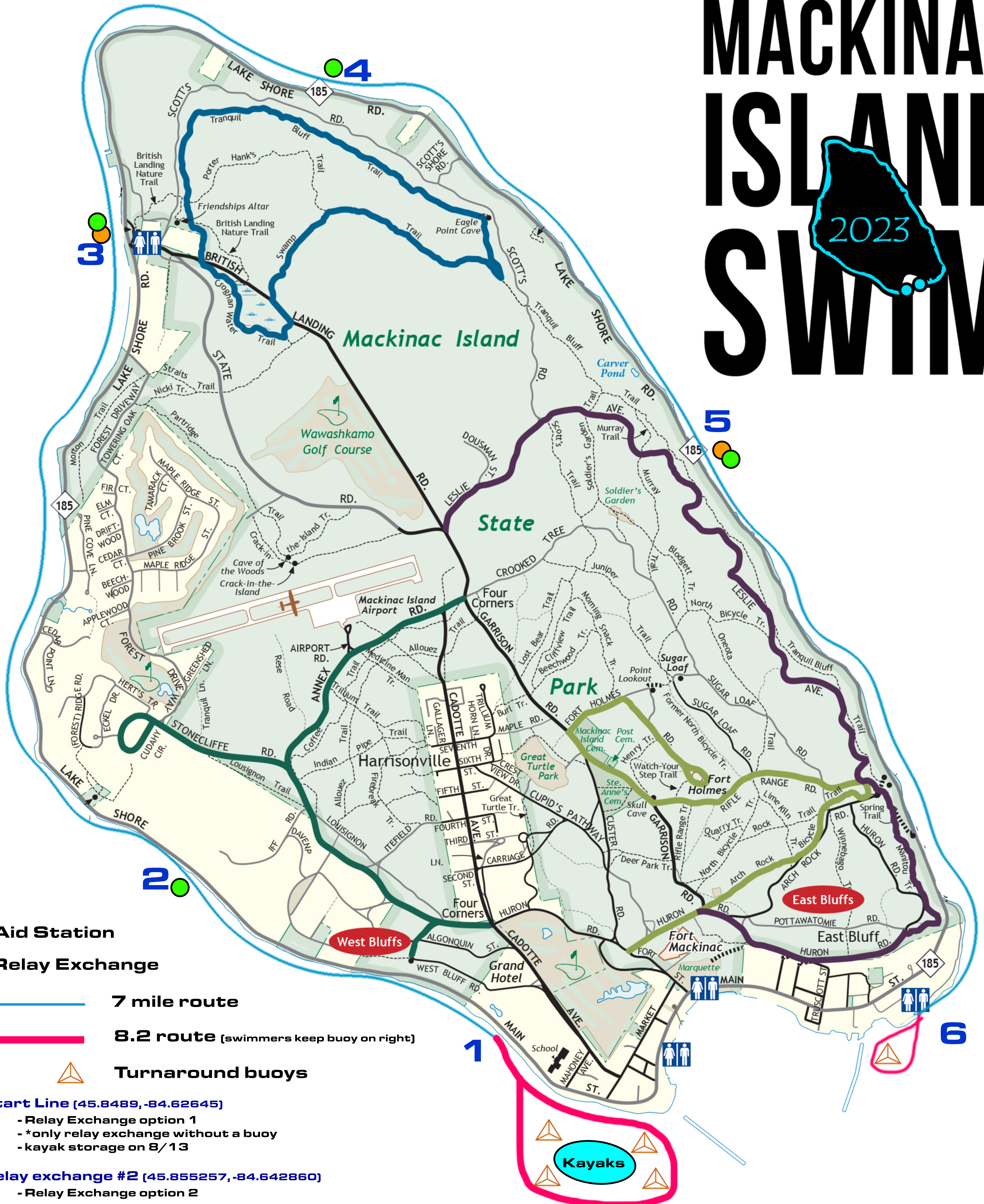





MACKINAC ISLAND SWIM



-  Aid Station
-  Relay Exchange

-  7 mile route
-  8.2 route (swimmers keep buoy on right)
-  Turnaround buoys

1: Start Line (45.8489, -84.62645)
 - Relay Exchange option 1
 - *only relay exchange without a buoy
 - kayak storage on 8/13

2: Relay exchange #2 (45.855257, -84.642860)
 - Relay Exchange option 2

3: British Landing (45.87749, -84.64542)
 - Aid Station #1
 - Relay Exchange option 3

4: NE Beach (45.88338, -84.63753)
 - Relay Exchange option 4

5: Last Chance (45.87027, -84.6166)
 - Aid Station #2
 - Relay Exchange option 5

6: Finish Line!!!! (45.84971, -84.60491)



 Restrooms*

- Shepler's Docks (7:00am)
- British Landing
- State Parks Visitor Center (6:30am)
- Located in Mission Point Conference Center

***there will be NO RESTROOMS at the START LINE. Plan accordingly.**